





CITY OF HARRISBURG STREET MAP FALL 2020

1,500 750 0 1,500 Feet



Street Name	Map Number
Central Cir	1
Landmark Cir	2
Foundation Cir	3
Bedrock Cir	4
Prairie Cir	5
Columbia Cir	6
Juniper Cir	7
Cedar Cir	8
Poplar Ln	9
Greyhawk Cir	10
Hemlock Cir	11
Chokecherry St	12
Ross St	13
Pennsylvania Ave	14
Thoms St	15
Enterprise St	16
Prairieside Tr	17
Creekside Tr	18
Pacific Cir	19

Legend

-  RailRoad
-  CountyHighways
-  StateHighways
-  CityStreets

Author: Cole Wedel
City Engineer Technician
Date: 11/16/2020

